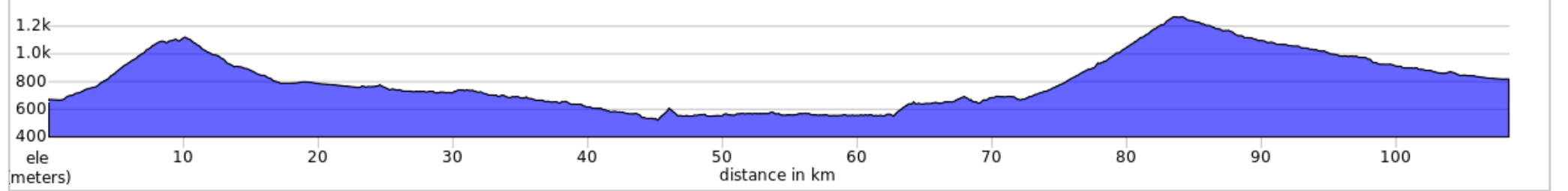
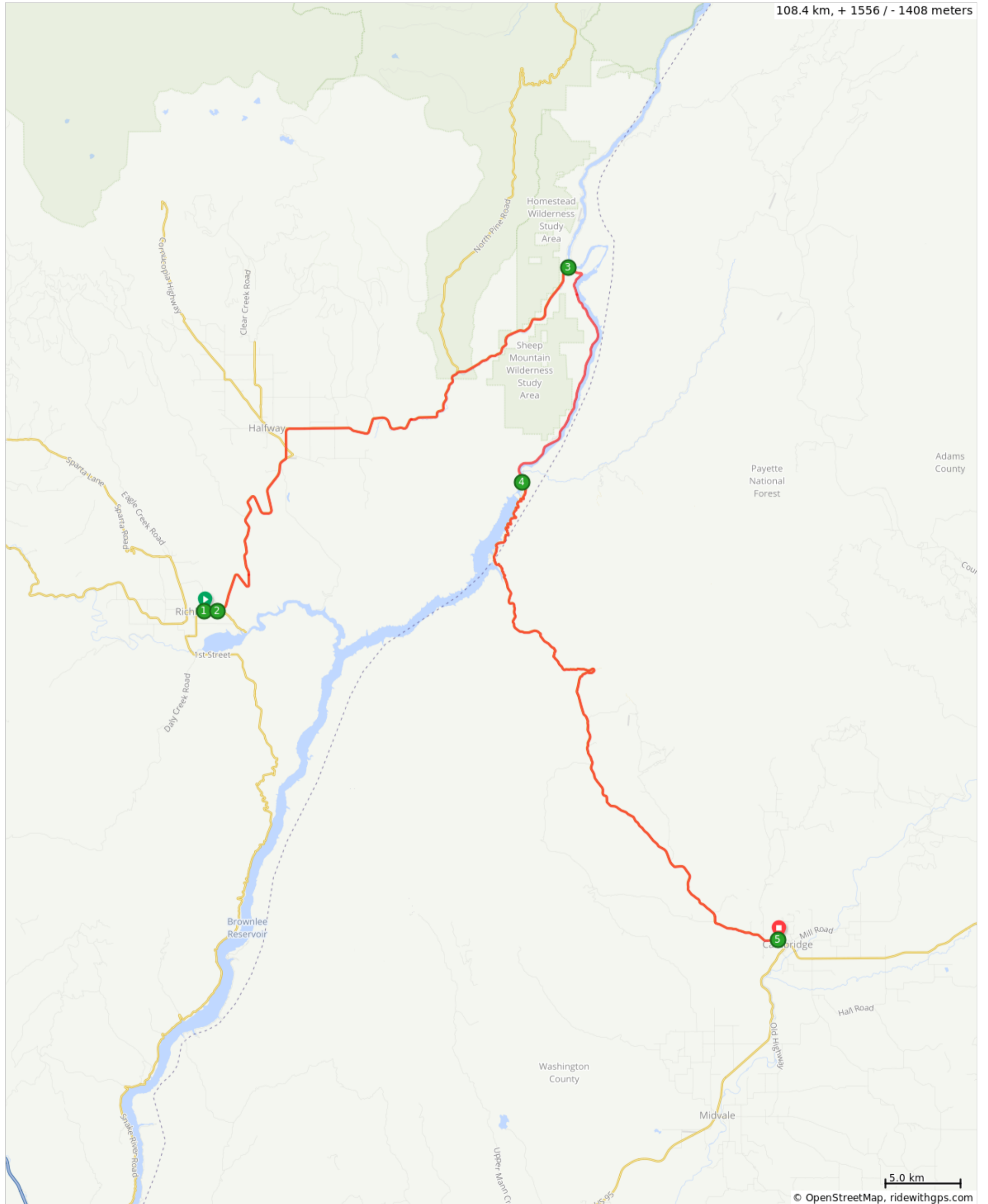
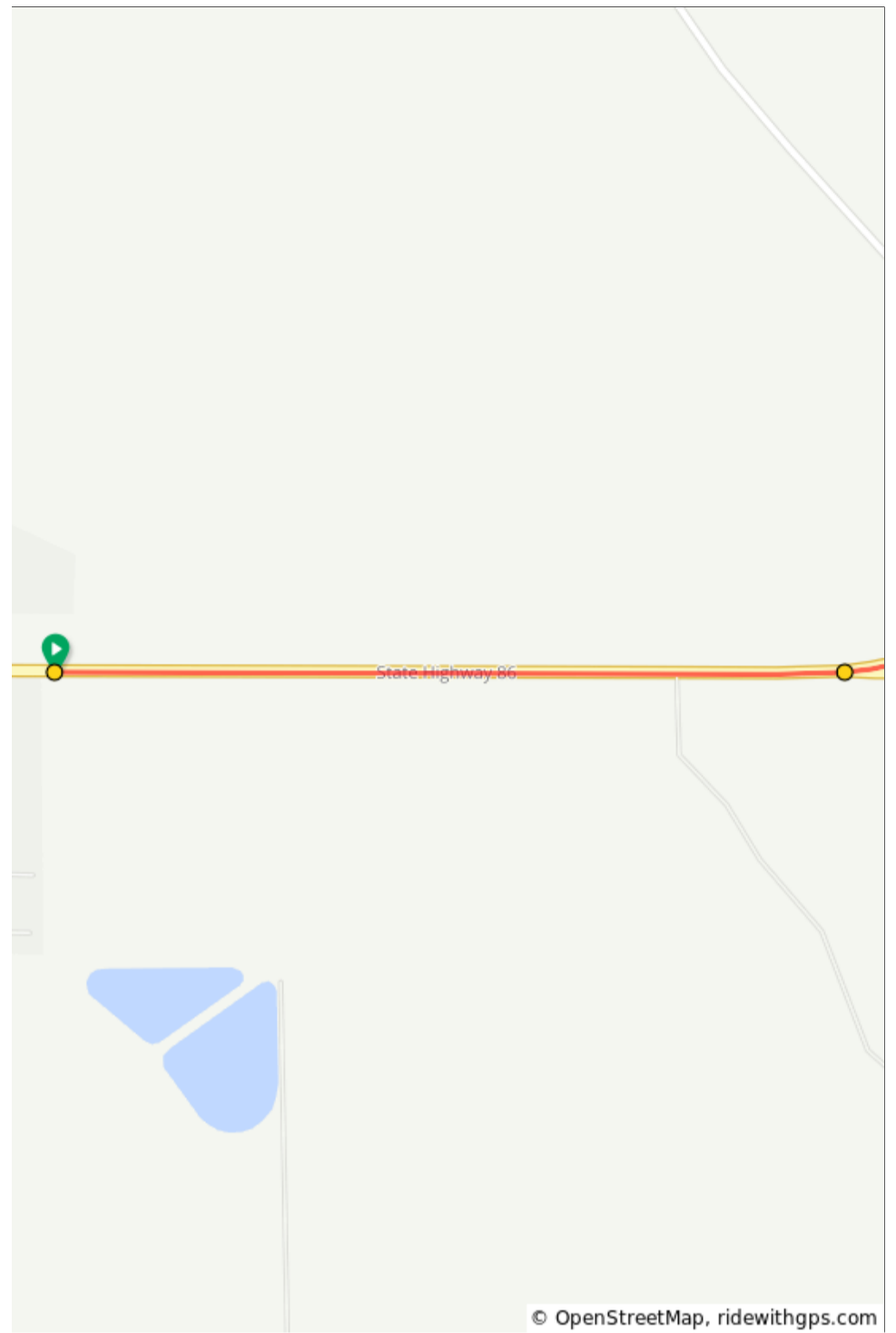


Richland to Cambridge

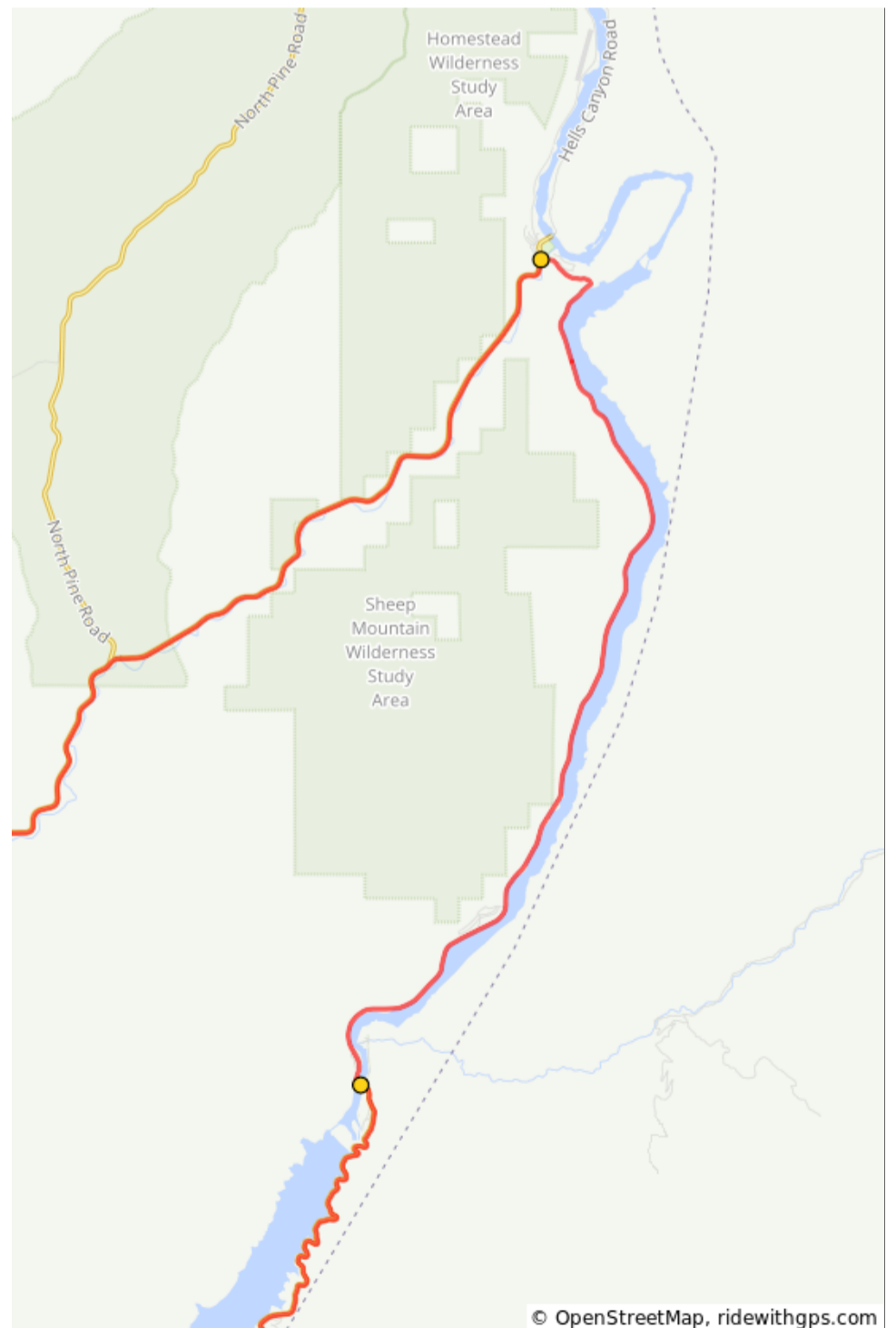


| Num | Note                                     | Dist | Type | Next |
|-----|--|------|------|------|
| 1.  | Start of route                           | 0.0  | 📍    | 0.8  |
| 2.  | Slight left onto State Highway 86, OR 86 | 0.8  | ←    | 44.2 |



0.8 kilometers. +0/-3 meters

| Num | Note                          | Dist | Type | Next |
|-----|-------------------------------|------|------|------|
| 3.  | Right onto Brownlee Oxbow Hwy | 45.1 | →    | 17.6 |
| 4.  | Continue onto ID-71 S         | 62.7 | ↑    | 45.7 |



61.9 kilometers. +192/-163 meters

| Num | Note         | Dist  | Type | Next |
|-----|--------------|-------|------|------|
| 5.  | End of route | 108.4 | 📍    | 0.0  |

45.7 kilometers. +0/-0 meters

